

















<p>Prominent Large Tree</p>	
<p>Bridge</p>	
<p>Open Land</p>	
<p>Boulder</p>	
<p>Passable Fence</p>	
<p>Building</p>	

<p>Vegetation: Very Difficult to Run</p>	
<p>Small Knoll</p>	
<p>Area with Forbidden Access</p>	
<p>Impassable Fence</p>	
<p>Rough Open Land</p>	
<p>Paved Area</p>	

<p>Small Unpaved Footpath or Track</p>	 A dashed black line representing a small unpaved footpath or track, oriented diagonally from the bottom-left to the top-right.
<p>Impassable Wall</p>	 A solid black bar representing an impassable wall, oriented diagonally from the bottom-left to the top-right.
<p>Passable Small Watercourse</p>	 A wavy blue line representing a passable small watercourse, oriented diagonally from the bottom-left to the top-right.
<p>Forest: easy running</p>	
<p>Unpaved Footpath</p>	 A double black line with an orange center representing an unpaved footpath, oriented diagonally from the bottom-left to the top-right.
<p>Boulder Field</p>	 Two black triangles representing a boulder field, oriented diagonally from the bottom-left to the top-right.

Contour	
Prominent Man-Made Feature	
Impassable Cliff	
Start	
Finish	
Control Point	